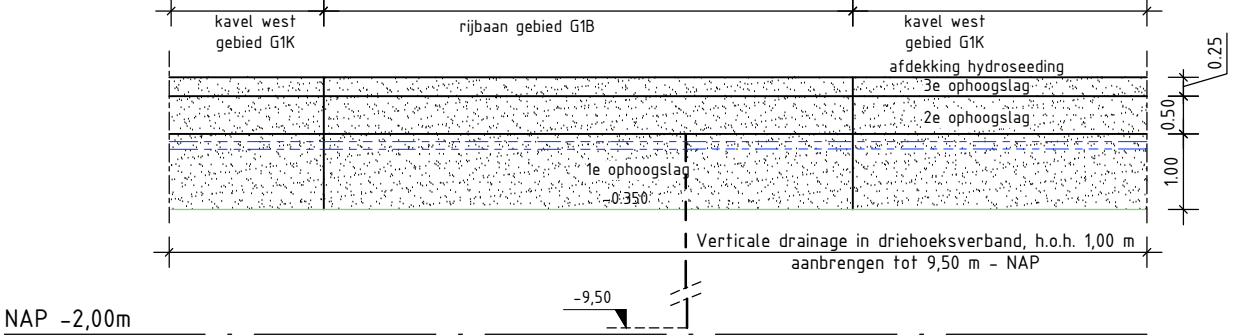



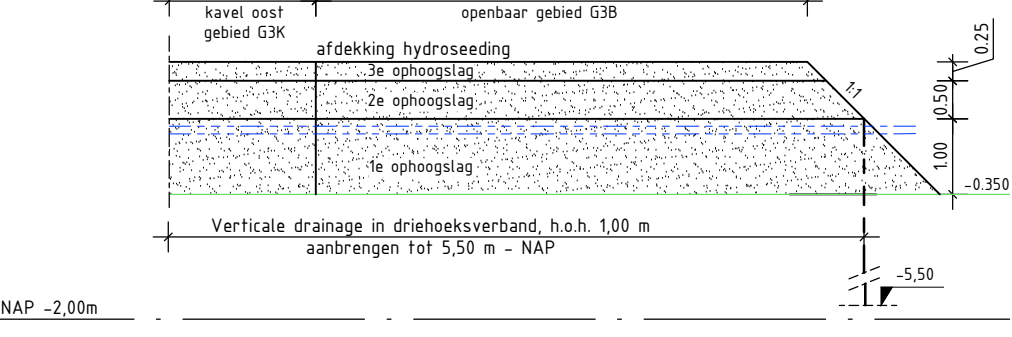
Profiel 1
zonder ophoging grond



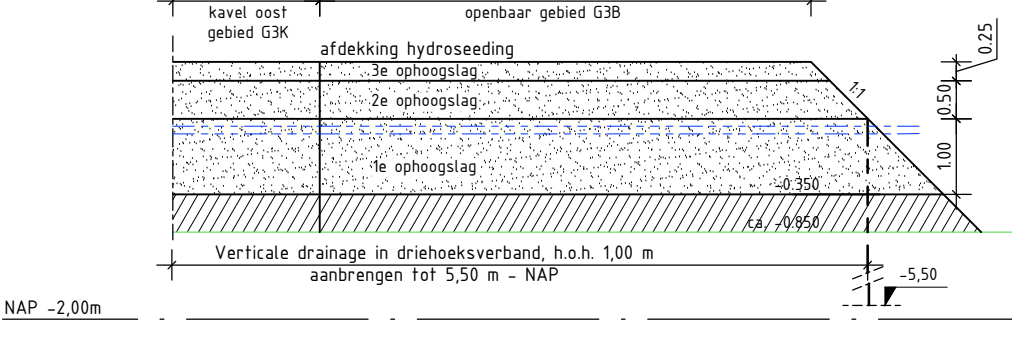
Profiel 1
met ophoging grond



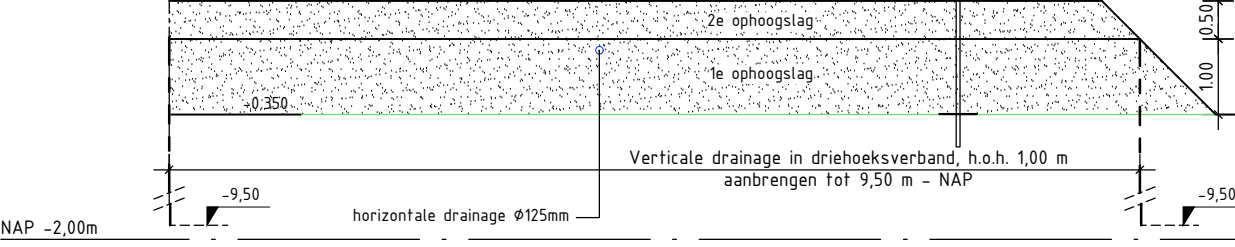
Profiel 2
zonder ophoging grond



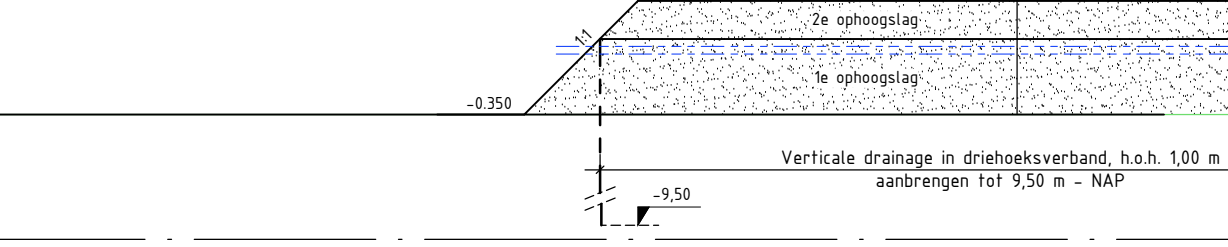
Profiel 2
met ophoging grond



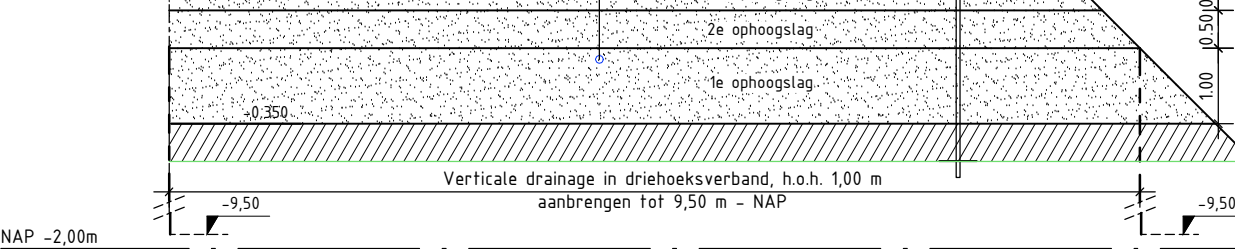
Profiel 3
zonder ophoging grond



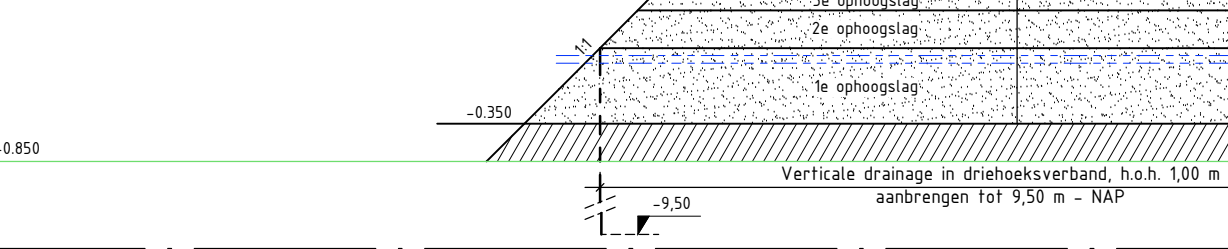
Profiel 3
met ophoging grond



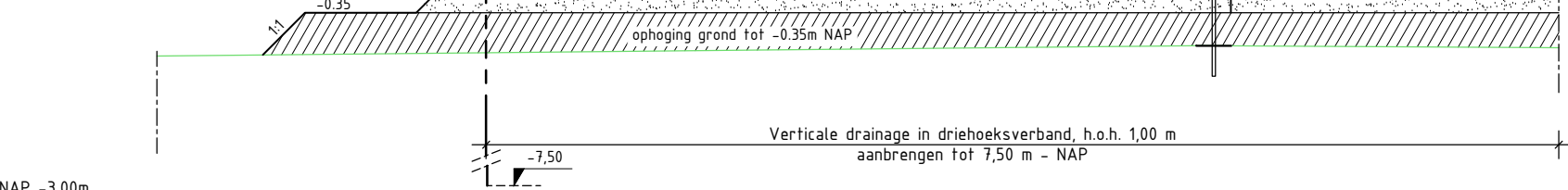
Profiel 3
met ophoging grond



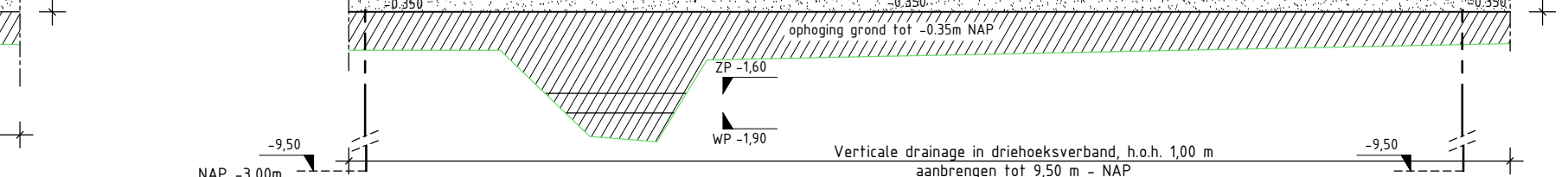
Profiel 3
met ophoging grond



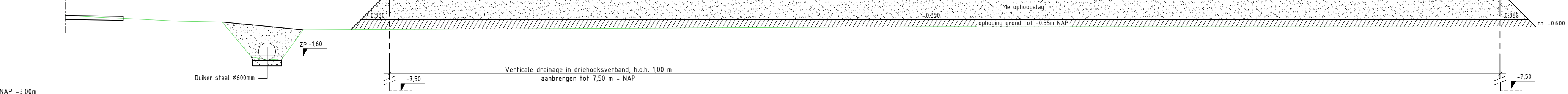
Profiel 4



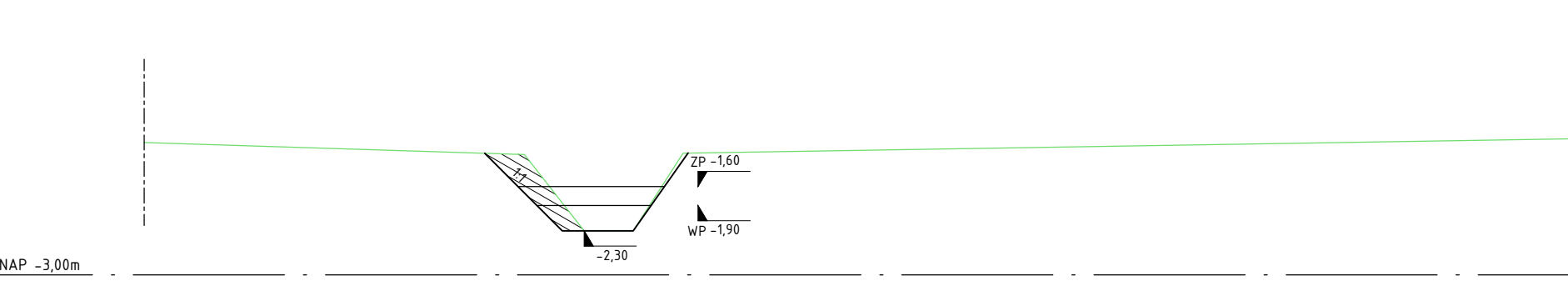
Profiel 5



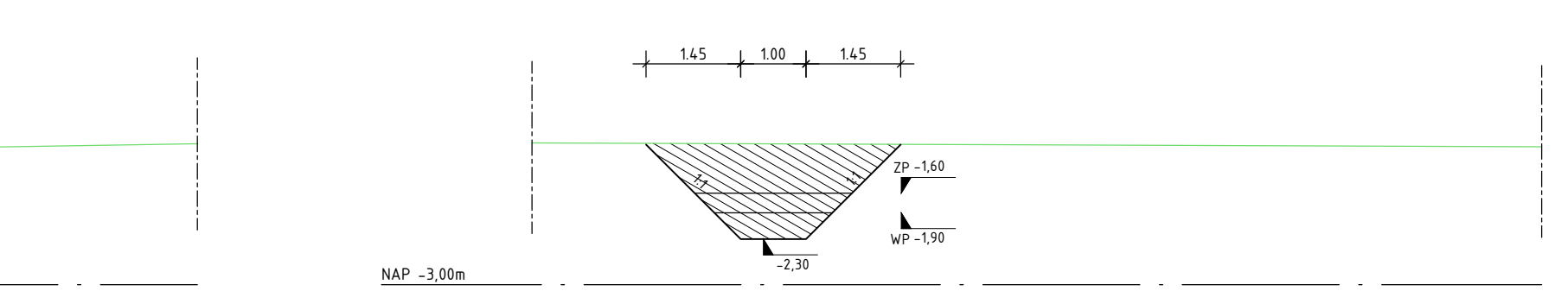
Profiel 6



Profiel 7



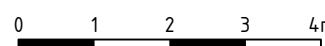
Profiel 8



Legenda

- grond ontgraven
- grond aanvullen
- zand
- verticale drainage
- horizontale drainage ø125mm

Gebouwlocatie en afmetingen ter indicatie, maten kunnen afwijken
Maten in meters, tenzij anders vermeld
Peilmaten in meters t.o.v. N.A.P., tenzij anders vermeld
Materialen in mm, tenzij anders vermeld
Diameters in mm, tenzij anders vermeld



ADCM Adviesbureau voor Civiele techniek, infrastructuur en Milieu
Reinbrandlaan 650
3362 AW Sliedrecht
Telefoon: +31 184 677500
Email: algemeen@adcm.nl

Project: **Achter de Schans te Werkendam (PB19-44A)**
Opdrachtgever: **Gemeente Altena**
Onderdeel: **Situatie te maken werk Voorbelastingen: profielen**

Definitief

Rev.	Wijziging	Dat.	Gef.	Acc.	Projectnummer	Tekeningnummer	Formaat
1					20200082	43	A1
1					Besteknummer	Bijlagennummer	Schaal
1					PB19-44A	--	1:100
1					Get.	Gez.	Acc.
1					PvZ	BS	DWD
1					Datum	11-03-2021	Bestandsnaam
1							20200082-D43.dwg